



UK, EUROPE, & EAST AFRICA

For charity, corporate and private groups

Operated by Gane and Marshall International, established 1991



Why choose our new Eco Challenges?

- Good for the environment – eco-friendly, light footprint, and with climate care funding incorporated into the cost.
- Good for your charity, corporate or private group – reputation enhancing, inspiring projects; small group positive dynamics, and excellent team building opportunities.
- Good for you, your health, and your reputation as a group organiser.
- Programmes ranging from 4 to 10 days, with prices starting from £578pp.

What is an Eco Challenge?

An eco challenge is a small group adventure designed to have a low environmental footprint and expressly tailored to smaller group sizes. Supporting a maximum of 8 participants, plus support staff including guides and where applicable camp crew, our eco challenges have been designed with small groups in mind. While small groups don't have the same economies of scale as larger groups, they open up many possibilities, both for exciting activities that can't easily be accomplished in a larger group and for a much bigger array of accommodations, from remote wilderness camps to boutique hotels!

The challenges range from moderate to extreme and encompass several disciplines, including trekking, biking and kayaking. Some are camping based, but for others, we provide high-quality hotel accommodations. All programmes include good food with dietary choices.

Our eco challenges have been designed to have a low environmental footprint, and will focus on the UK, Europe, and select international destinations, including East Africa, that can be accessed in less than 10 hours' flying time from the UK. All of our eco challenges will be operated under our new environmental policy, which includes the allocation of 10% of Gane and Marshall's pre-tax profits to environmental objectives, and also the mandatory carbon-offsetting of all flights that we book.



Within the UK, our challenges include *Hadrian's Wall (England)*, *the Snowdonia Challenge (Wales)* and the *West Highland Way (Scotland)*. In Europe, we are launching with trekking, biking and kayaking in the *Verdon Gorge, Provence*, the *Ireland End to End Bike Challenge* and a *Trans Spitsbergen Arctic dog sled challenge*. Our East Africa eco challenges (with carbon offset flights) will include the old favourites: *Kilimanjaro* and *Mt. Kenya*.

Gane and Marshall eco challenges are designed to be accomplished within a long weekend or a working week plus weekends. Travel time to the challenge venue will not be more than a half day train journey or a 10-hour flight (e.g. Kilimanjaro).


You and your charity, corporate or private group will be able to choose the dates for your challenge. There is also the option to join up with others on one of our scheduled open groups to achieve the optimum group size of 6 to 8 challengers. Gane and Marshall will do all the work of setting up your event and coordinating with the charity/corporate, the participant, and planning the activities, drawing on our 30 years of experience in managing safely expeditions and adventure holidays.

Do you have a different challenge in mind? Contact us directly to discuss the available options.



ENGLAND – HADRIAN’S WALL – COAST TO COAST TREK | Tough

From the estuary west of Carlisle to the North Sea coast east of Newcastle lies a cross section of spectacular English countryside. This will be the location for a demanding trek which will see you cross Britain from coast to coast. Here you will walk across farmland, through forests, and over hills and high moorland, with amazing views across England along the way. Here you will also find the historical evidence of Britain’s Roman history, focused on and around the amazing Wall built for Roman Emperor Hadrian. Do note that the Hadrian’s Wall Coast to Coast trek is designed to be a tough challenge. You will be walking an average of 28kms a day, often on hilly terrain!



Outline Itinerary

Day 1: Arrive at your hotel in Wetheral this afternoon for pre-trip briefing, dinner and overnight.

Day 2: Group transfer to Bowness-on-Solway, on the shores of the Solway Firth. We will be eased into our trek with a relatively gentle first day that sees us follow the old remains of the Solway canal and railway before joining with the River Eden as we approach Carlisle. We end our walk in Low Crosby, where our transfer vehicle will be waiting to return us to Wetheral. (Distance: 29.4km; height gain: 135m).

Day 3: We pick up the trail again where we left off, in Low Crosby. Today's route will see us pass Lanercost Priory, a ruined abbey that was built from stone plundered from the wall; and Banna Roman fort, from where a steep climb takes us to Cawfields Quarry. We overnight at a cosy B&B in the hamlet of Allensford. (Distance: 31.4km; height gain: 568m).

Day 4: Today will be the most demanding day of the challenge, as we follow an undulating trail along the course of the Pennine escarpment, taking us from Cawfields Quarry to the town of Wall. The reward for our efforts will be views of some of the most dramatic sections of the wall, as it stretches along the escarpment and into the distance. Overnight in Allensford. (Distance: 25.4km; height gain: 719m).

Day 5: Today will see us follow a gentle trail through typical English countryside to arrive at Heddon-on-the-Wall. From here, a descending trail takes us through the suburbs of Heddon and then down to the banks of the River Tyne, where our walk ends with a transfer to our hotel in Newcastle. (Distance: 29km; height gain: 396m).

Day 6: Group transfer to Tyne from where we trek via Newcastle centre to Wallsend, and then on to South Shields. The coast to coast trek finishes at Little Haven Sands, South Shields, from where we'll be returned to Newcastle for a celebratory dinner and drinks. (Distance: 28.5km; height gain: 362m).

Day 7: Our tour ends in Newcastle this morning.

PRICE PER PERSON

From **£1,480 per person**, including qualified guide, baggage transfers, all meals from days 2-8, twin hotel/quality guesthouse rooms.

Note: Express Hadrian's Wall (Low Crosby to the Tyne 3 days trekking) also available at £950pp.

SCOTLAND – WEST HIGHLAND WAY TREK (LODGE-BASED) | Tough

Beginning just north of Glasgow, the full West Highland Way tracks 152kms through beautiful Scottish scenery to end at Fort William, in the foothills of Ben Nevis. This is an iconic and challenging trek. We offer the full trek with comfortable hotel and B&B en route and also a low cost and shorter camping version.

Outline Itinerary

Day 0: We suggest arriving today and overnighing in Glasgow. This will be at your own expense.

Day 1: We meet at Glasgow Station early this morning, from where a short train journey takes us to Milngavie, the starting point for our walk. Leaving the city behind, we'll soon be in the Scottish countryside as we follow a gentle 19km trail to Drymen. Dinner and overnight at a comfortable hotel in Drymen. (Distance: 19kms; approx. 6 hours).

Day 2: Leaving Drymen, today's trail will take us through Garadhban Forest and over Conic Hill with fabulous views down to Loch Lomond. Our walk today ends in Rowardennan with dinner and overnight at a comfortable hotel. (21kms; approx. 6 hours).

Day 3: A challenging but rewarding day as we head into wild country en route from Rowardennan to Inverarnan. The terrain today is rougher than that of the previous days, but fabulous views of Loch Lomond and the surrounding peaks make today's journey well worth the effort! (23kms; approx. 7 hours).

Day 4: Today's walk takes us through Glen Falloch, then north into Strath Fillan on this demanding trek from Inverarnan to Tyndru. (22kms; approx. 7 hours).

Day 5: A long day of superb scenery. In the morning, we climb into the hills surrounding Tyndrum and trek to Bridge of Orchy for lunch. The afternoon sees us cross part of Rannoch Moor before arriving in Inveroran, Glencoe, where a delicious supper and warm rooms await us! (30kms; approx. 9 hours).

Day 6: On what is considered one of the most beautiful sections of the trail, today's walk sees us enter Glencoe and follow a winding route to Kinlochleven, involving an ascent of the "Devil's Staircase" – a long switchback trail on a gentle gradient. Dinner and overnight at a comfortable B&B in Kinlochleven. (14kms; approx. 5-6 hours).


Day 7: We start the day with steep climb up Lairigmor Pass, for which we're rewarded with marvellous views of Ben Nevis, followed by a trek down to Glen Nevis and Fort William, where our journey ends with a celebratory dinner at our hotel in Fort William. (22kms; approx. 7 hours).

Day 8: Either take up option to climb the Ben (please ask for price) or depart today from Fort William.



PRICE GUIDE:

From **£1,478 per person**, including qualified ML guide, baggage transfers, all meals from days 1-7, twin hotel/quality guesthouse rooms.



SCOTLAND – WEST HIGHLAND WAY EXPRESS (CAMPING) | Tough

This is an abbreviated version of our West Highland Way trek during which you'll walk some of the most scenic sections of the famous route, delving into Glen Coe, Kinlochleven, and ending in the foothills of Ben Nevis, with the option to add on a Ben Nevis climb at the end of the itinerary. The itinerary is camping-based and provides a lower-cost and shorter alternative to our B&B-based variation of the full West Highland Way (see page 3).

Outline Itinerary

Day 0: We suggest you arrive today for overnight accommodation in Bridge of Orchy or nearby Crianlarich. This will be at your own expense.

Day 1: Rendezvous at 8am at Bridge of Orchy – accessible by train or bus from Glasgow or from Crianlarich. After a short briefing, we leave from the Bridge of Orchy Hotel on an uphill climb that will take us to some great viewpoints. In the afternoon, we cross part of the wild Rannoch Moor with views of the splendid Buachaille Etive Mor and on to Glen Coe Mountain Resort. Picnic lunch and supper provided. Camping overnight at Glen Coe Mountain Resort or similar. (Distance: 19kms; approx. 6-7 hours).

Day 2: Trek from Glen Coe Mountain Resort to Kinlochleven at the head of Glen Coe. Today's trek will involve ascending the "Devil's Staircase" - a long switchback trail taking us to the highest point of the West Highland Way at 550m. Camping overnight at MacDonald Hotel & Cabins, or similar. Picnic lunch provided; supper to your own account. (18kms; approx. 6 hours).

Day 3: The day begins with a steep climb out of Kinlochleven with great views along Loch Leven. Then, some gentler trekking into Lairigmor Pass and turning north toward Glen Nevis. Britain's highest mountain, Ben Nevis, will come into view as we drop down towards Fort William, the official end point of the West Highland Way and our journey's finishing point. Picnic lunch provided; supper to your own account. Camping overnight at Glen Nevis Camping Park, or similar. (24kms; approx. 7 hours).

Day 4: Either depart today **or** Option to climb the Ben via the Old Pony Track. Allow 7-9 hours for this tough day trek. Picnic lunch provided; supper to your own account. Camping overnight at Glen Nevis Camping Park, or similar.

Day 5: Depart with one group transfer included to Fort William.

PRICE GUIDE:

From **£578 per person**, including qualified ML guide, baggage transfers, meals as per itinerary, and camping pitches. Optional Ben Nevis climb with additional night's accommodation costs. Price dependent on group size.



IRELAND END TO END – GREAT ATLANTIC WAY BIKE RIDE | Very Tough

From Mizen Head in the south to Malin Head in the north, this famous bike ride covers much of the famous Wild Atlantic Way, bringing you to dramatic sea cliffs, beautiful sandy beaches, and Irish villages, pubs & music! This is a substantial challenge best suited to experienced bikers.

Outline Itinerary

Day 1: Arrive in Schull, Ireland, and check in at hotel for trip briefing and overnight.

Day 2: Today's ride starts from Mizen Head, the south western tip of Ireland, and a dramatic stretch of coastline with magnificent cliffs. From Mizen Head, we'll bike via the glaciated valley known as the Gap of Dunloe, through the Black Valley, and on to Killarney, where we stay tonight in a comfortable B&B. (Distance: 132km; ascent: 1,675m)

Day 3: We cycle north through Tralee, passing the Blennerville Windmill, with views over the Dingle Peninsula. In the afternoon, we cross the Shannon Estuary (20 mins on the Tarbert Ferry), then continue north along the coast to arrive at Spanish Point. (151km; 1,035m)

Day 4: Today we shall see some of Ireland's most renowned scenic spots, including the Cliffs of Moher, Doolin village, and the lunar-esque limestone formations of the Burren, as we cycle from Spanish Point to the friendly harbour town of Galway, celebrated for its pubs, restaurants and music – which you'll have the chance to sample this evening! (132km; 1,090m)

Day 5: We cycle north through the wild and remote Connemara area, admiring the spectacular scenery of Killary Harbour, the airy Delphi Pass, Doo Lough, the Sheefrey Pass, before ending in the harbour town of Westport. (125km; 1,000m)

Day 6: Today's route takes us north east to Donegal on tranquil country roads. Along the way, we'll stop at the fabulous viewpoint at Lough Gill, followed by a final stretch through the scenic Glenade Valley to arrive in lively Donegal. (183km; 1,460m)

Day 7: Today takes us over quiet country and coastal roads as we continue through County Donegal. We ride along the shores of Lough Fin, then past the marshes, mountains, rivers and lakes of Glenveagh National Park. There is a big climb from Lough Barra and our day ends with the ride into Buncrana. (134km; 1460m)

Day 8: This morning we ride up Mamore Gap, one of Ireland's most famous climbs! The views of the Inishowen Peninsula from the top of Mamore are our reward for what will be a tough climb. From Mamore, the ride to Malin Head will see us bike through spectacular terrain, with views of sea loughs in the background and remote headlands, sand dunes and mountains. Malin Head is the most northerly point of Ireland and the final point of our journey. We then have a private transfer to our Belfast hotel, located within easy reach of the airport. Celebration dinner included this evening. (68km; 820m)

Day 9: Departure.



PRICE GUIDE:

From **£1,990 per person**, including qualified guide, baggage transfers, hotel accommodation on twin/double basis (with single room upgrade option), all breakfasts and lunches, dinner first and last night.



WALES – SNOWDONIA THREE THOUSANDS | Very Tough

Conquer fifteen 3,000+ ft summits in three days on this long weekend in Wales! Get to know some of the most impressive parts of Snowdonia, with its towering mountains and airy ridges, as you tackle iconic Welsh Peaks such as Glyder Fawr (3,284ft), Tryfan (3,011ft), Carnedd Llewelyn (3,490ft), and Snowdon (3,560ft).



PRICE GUIDE:

From **£830 per person**, including qualified ML guide, transfers, accommodation (twin/double rooms at the Royal Victoria Hotel, Llanberis or similar), all meals including hotel breakfasts and 3 course dinners and picnic boxes on the trekking days.

Outline Itinerary

Day 1: Make your own way to the Royal Victoria Hotel in Llanberis. There will be a briefing late this afternoon/early evening, followed by a three-course dinner in the hotel restaurant.

Day 2: We transfer to the Carneddau Mountain range, where today we tackle our first mountain summits, each over 3,000ft. A steady climb to the summit of Foel-fras (3,090ft) will serve as our introduction to the Carneddau Mountains, after which we'll tackle up to six neighbouring summits, ending with Pen Yr Ole Wen at 3,208ft. From Pen Yr Ole Wen, weather-allowing we'll be able to enjoy great views across to the Ogwen Valley and the Glyderau range, the location for tomorrow's extremely tough challenge, before we descend to the Ogwen Valley to be collected by minibus and transferred back to our hotel in Llanberis.

Day 3: After breakfast, we transfer to the Glyderau Mountain range and trek up into Cwm Idwal, a highland cirque that serves as a gateway to several of the Glyderau peaks. Today we'll aim to conquer 6 summits over 3,000ft, starting with Elidir Fawr at 3,031ft, and ending with Tryfan (3,010ft), one of the region's most recognisable peaks owing to its distinctive and angular shape. From the Adam and Eve Stones high on Tryfan, we descend back to the Ogwen Valley, where our vehicle will be waiting to transfer us to our hotel in Llanberis for dinner and overnight.

Day 4: Today we climb Snowdon via the rugged and less-trodden Pyg Track, approaching from the east and climbing to the summit of Garnedd Ugain (3,494ft) before heading across to Snowden, the highest Peak in Wales at 3,560ft. We then descend down the Llanberis path into Llanberis Village for dinner and overnight at the hotel.

Day 5: Return home.

Note: we can also set up a lower cost version of this itinerary with camping instead of hotel accommodation.



FRANCE-VERDON TRIPLE Kayak, Trek & Bike | Tough

Located in the south of France, the Verdon Gorge forms the heart of Green Provence. This is the biggest canyon in Europe, with truly breathtaking landscapes, and the setting for this 3-day multi-activity challenge incorporating kayaking, trekking and biking!


Outline Itinerary

Day 1: Arrive independently by train or air and transfer to the hotel in Pallud Sur Verdon. This evening, there will be a briefing with your guide followed by a group meal.

Day 2: Transfer to Bauden on the shores of Lac St Croix. From Lac St Croix, we kayak for approximately 12km, including a detour into the famous Verdon Gorge, before returning to Plage Galetas for a picnic lunch. In the afternoon, transfer to the start of the celebrated Martel Trail. This is one of the most iconic walks in France, and will see us trek for 14km along the base of the Verdon Gorge, with around 600m of ascent. At the end of the trail, our bus will be waiting to transfer us back to Pallud Sur Verdon for dinner and overnight.

Day 3: There are two options for today's cycling challenge: the moderate Lac St. Croix Circuit, a 60km (4-6 hours) cycle route around Lac St Croix; and the full-day "Tour de Gorges du Verdon", a loop around several of the most scenic and iconic passes of the Verdon region, encompassing 100km of road and more than 2,000m height gain. Most of this route is uphill and very challenging!

Day 4: Bus transfer to station or airport for your return journey home.




PRICE GUIDE:

From **£885 per person**, including an experienced guide, road bikes, kayak hire, 3 nights' hotel accommodation in Pallud Sur Verdon. Please note that train fare or international flights are extra. We also offer a moderate version without kayaking on Day 2 – at £820 pp.



ARCTIC DOG SLED CHALLENGE | Tough

After flying to Longyearbyen in the Arctic Circle, take time to explore this historic and remote settlement. Then, the following day, embark on a tough challenge to dog sled across Spitsbergen far into the Arctic Circle in demanding polar conditions. The three days challenge includes dog sled and your dog team, arctic suits, boots and gloves, and two nights' accommodation at a remote cabin as well as two nights in fascinating Longyearbyen.



PRICE GUIDE:

From **£2,270 per person**, including 2 nights' dog sledding expedition; qualified guide, dog sled and dog team; 2 hotel nights in Longyearbyen (B&B basis). International flights are extra.

Outline Itinerary

Day 1: Fly to Longyearbyen, arriving early afternoon. Check in at the Miners Cabins. This evening, meet with the local team for a challenge briefing.

Day 2: Pick up from our hotel in Longyearbyen, with transfer to the dog yard in Bolterdalen for a final challenge briefing and equipment check, before we are ready to help harness the dogs and mush into the wilderness.

Our expedition team will lead us up into Bolterdalen, where we climb onto the Scott Turner glacier and then descend into the amazing glacier cave to explore the icy world beneath. Then, a downhill rush takes us into the Advent Valley, where we will take a right swing away from civilisation and into the area reserved for non-motorised transport. Here we will really be able to enjoy the complete silence of the Arctic, and appreciate the amazing strength and stamina of the hardy polar dogs. After exploring this area, we head to Juva Cabin, our accommodation for the next two days. Here we will have hot meals, comfy beds and the option to use the cosy sauna.

Day 3: On our second day on the ice we will head north east, towards the frozen waterfall at Eskerfossen. Depending on the weather and the preferences of the group, we may also make a push to reach Fredheim, on the bank of the Tempelfjord, before returning to the cabin for a well-deserved hot dinner.

Day 4: On the final day, the plan is to mush through a beautiful valley with ranging mountains and picturesque Arctic landscapes, before returning to civilisation via the dog kennels, where we say goodbye to our husky team. Overnight in Longyearbyen Miners Cabins.

Day 5: Departure or extend for more adventures on Svalbard.

POINT LENANA Mt Kenya | Tough

At 4,985m, Lenana is the third highest of Mt. Kenya's summits, and the only one accessible to trekkers without mountaineering skills. Your goal will be to reach its summit. Our itinerary combines two of the most splendid routes on the mountain - Sirimon and Naro Moru. Using one of the gentlest ascent trails to the peaks and with an extra acclimatisation day included at 4,200m, it has a very good summit success record.



PRICE GUIDE:

From **£1,170 per person**, including Mt Kenya park fees, qualified guides, mountain camp crew, tents, all meals, and two hotel nights. International flights are additional.

Outline Itinerary

Day 1: We will be met on arrival in Nairobi and transferred to our lodge in the foothills of Mt Kenya for dinner and overnight.

Day 2: Begin 6-day ascent of Mt. Kenya via the Sirimon route. Today's walk will see us climb 700m through the bamboo, rosewood and heather zones to arrive at Old Moses Camp (3,300m). This is one of the most scenically beautiful sections of the mountain, and rich in fauna too, with the forested foothills of Mt Kenya home to buffalo, elephant, bushbuck and a plethora of bird species.

Day 3: A long day leading to the base of the high peaks, as we trek through moorland and into the Mackinder Valley, with good views of the main peaks and a brief stop for a picnic lunch. Total walking time is approx. 7 hours, gaining 900m in altitude. Dinner and overnight at Shipton's Camp (4,200m).

Day 4: Today is set aside as an acclimatisation day. A tough, 5km uphill hike will see us ascend to Hausberg Col (4,700m), then descend steeply to Hausberg Valley and Oblong tarns, before returning to Shipton's in time for lunch. Hiking high and returning to sleep low offers a good boost to acclimatisation.

Day 5: Rise at 3am for the summit attempt. The trek to Point Lenana is a challenging ascent up steep scree and a bare rocky track. Expect to reach Lenana in time for sunrise (Kilimanjaro is usually visible 340km to the south), then descend 2-3 hours to Mackinder's Camp (4,200m). If the group are feeling strong, we may descend further to the Met Station; otherwise, we rest tonight at Mackinder's.

Day 6: Descend to Naro Moru Gate via Met Station & transfer to Nairobi for a celebratory dinner and overnight.

Day 7: International departure from Nairobi.

KILIMANJARO (Rongai 7) | Very Tough

Rongai 7-day Kilimanjaro Climb via Second Cave and Mawenzi Tarn, going for Uhuru Peak through Gilman's Point and descending via Marangu Route. This route offers a gentle ascent profile and a day for rest and acclimatisation at the beautiful Mawenzi Tarn. Then it is the steep trail up to Gilman's Point and round to the Roof of Africa, Uhuru Point.

Outline Itinerary

Day 1: You will be met on arrival into Kilimanjaro International Airport and transferred to a comfortable lodge in Arusha town for dinner and overnight.



Day 2: Our climb begins in the village of Nale Moru (1,950m), on Kilimanjaro's northern slopes. An initially gentle trail through farmland and pine forest soon starts to climb as the forest thins out and we approach our camp at the edge of the moorland, First Cave (2,650m).

Day 3: Today's short walk takes us up to our campsite at 'Second Cave' (3,450m). The walk is a steady ascent with superb views of Kibo and the Eastern icefields on the crater rim. The afternoon can be spent relaxing at camp and admiring the views over the Kenyan plains, or taking a short acclimatisation walk up towards Third Cave.

Day 4: We leave the main trail and strike out across the moorland on a smaller path towards the jagged peaks of Mawenzi. Our campsite is in a sheltered valley of giant senecios, near the Kikelewa Caves (3,675m).

Day 5: A short but steep climb up grassy slopes is rewarded by superb all-round views and a tangible sense of wilderness. The vegetation becomes increasingly sparse as we approach our camp at Mawenzi Tarn (4,330m), spectacularly situated in a cirque beneath the towering spires of Mawenzi.

Day 6: We cross the lunar desert of the 'Saddle' between Mawenzi and Kibo to reach Kibo campsite (4,700m), situated at the foot of the Kibo crater wall. The remainder of the day is spent resting in preparation for the final ascent, which begins early tomorrow morning!

Day 7: We begin the summit night climb by torchlight at approx. 1am, aiming to reach the crater rim at Gilman's Point (5,685m) in time to watch the sunrise over Mawenzi, and then on to Uhuru Peak (5,895m), Kilimanjaro's summit. After taking in the view, we descend back to Kibo, and then on to our final campsite at Horombo (3,720m).

Day 8: A steady descent takes us down through moorland to Mandara Hut (2,700m), and then through the rainforest zone to reach the National Park gate at Marangu (1,830m), where our transfer vehicle will be waiting to take us to our Arusha lodge for a well-earned celebratory dinner!

Day 9: Breakfast at the lodge, then at leisure until your scheduled transfer to the airport for your homeward flight.

PRICE GUIDE:

From **£2,050 per person**, including Kilimanjaro park fees, qualified guides, mountain camp crew, tents, all meals, and two hotel nights. International flights are additional.

Testimonials



"I have undertaken many challenges and adventurous trips over the last 5 years, from the North pole to Vietnam on foot and bike. I can safely say I would not contemplate using any other company than Gane and Marshall, as the level of attention to detail, organisation and commitment to see every project through until all members have returned safe and sound to the country of their origin is absolutely second to none.

Due to the nature of trips I undertake there will always be setbacks and issues to overcome with the expedition. So it is imperative to know we have experienced operators like Jeremy and Mike to ensure the smooth running of all the ground handling and travel arrangements. I would recommend them to anyone wanting to take on a challenge and looking for a travel consultant."

Lewis Moody, MBE



"I worked closely with Jeremy Gane and his company Gane and Marshall as executive producer for the BBC and for all of the corporation's factual output for Comic Relief. I found Jeremy to be incredibly hard-working, calm and professional and, through a particularly difficult production, he somehow always managed to deliver with great grace and humour.

The Comic Relief Kilimanjaro trip was a logistical mountain to climb but thanks to Jeremy's 'open all hours' approach he ensured everything ran extraordinarily smoothly. And given the scale of the operation coupled with ensuring nine celebrities made it to the summit we couldn't have asked for more from him or his company.

I would not hesitate in recommending either Jeremy or his equally hard-working company, Gane and Marshall to anyone. They are brilliant at what they do and second to none."

Mob Dar, Executive Producer at the BBC